



# DISCOVER KEREZSTUR

5 activities

Hiking and biking



Total distance: 42 km

Total slope: 662 m

## Introduction:

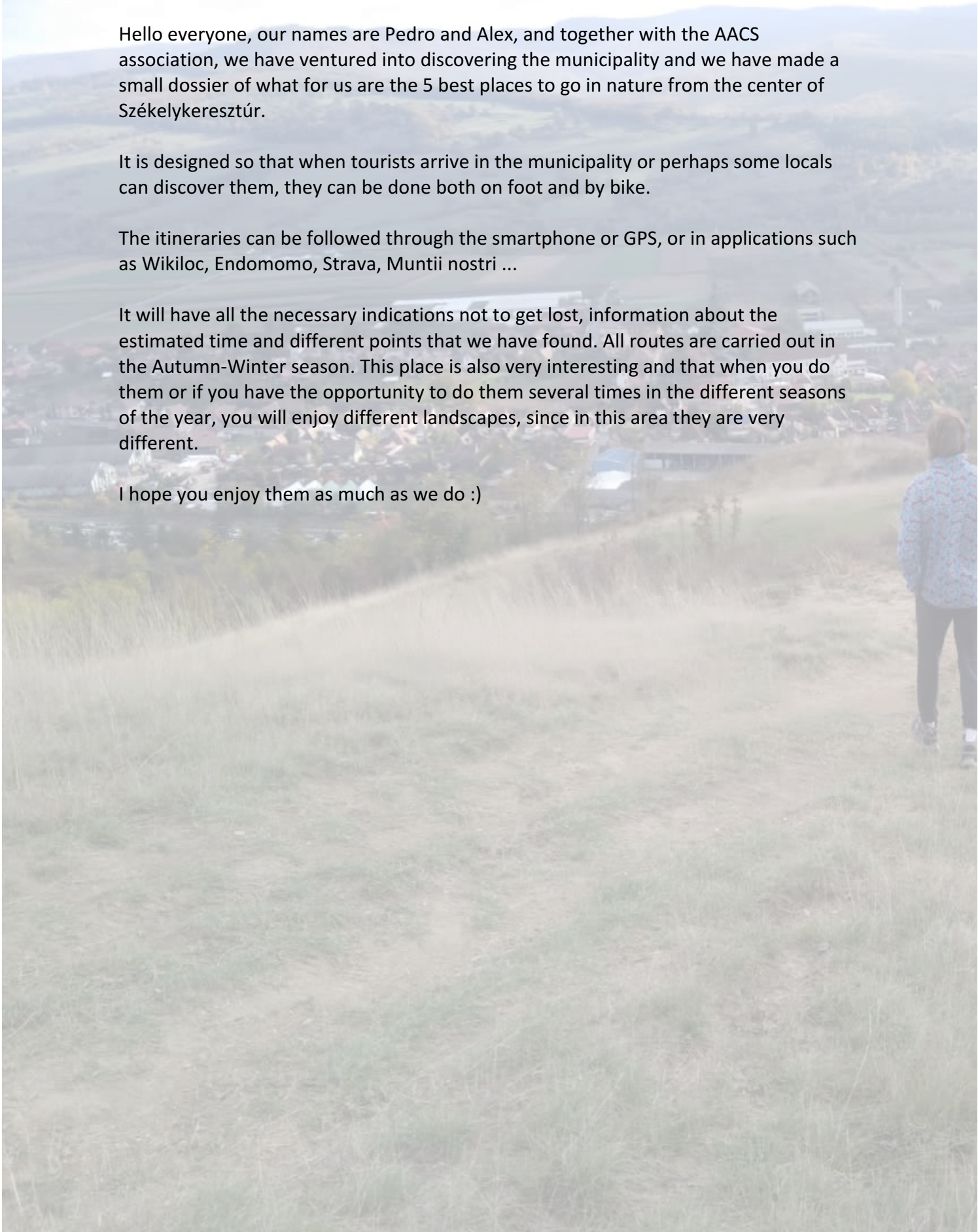
Hello everyone, our names are Pedro and Alex, and together with the AACCS association, we have ventured into discovering the municipality and we have made a small dossier of what for us are the 5 best places to go in nature from the center of Székelykeresztúr.

It is designed so that when tourists arrive in the municipality or perhaps some locals can discover them, they can be done both on foot and by bike.

The itineraries can be followed through the smartphone or GPS, or in applications such as Wikiloc, Endomomo, Strava, Muntii nostri ...

It will have all the necessary indications not to get lost, information about the estimated time and different points that we have found. All routes are carried out in the Autumn-Winter season. This place is also very interesting and that when you do them or if you have the opportunity to do them several times in the different seasons of the year, you will enjoy different landscapes, since in this area they are very different.

I hope you enjoy them as much as we do :)





Keresztúr Térségi Mezőgazdászok Egyesülete

A mezőgazdaságban látjuk a jövőt!



Open this route by scanning this QR code from the search bar of the Wikiloc App.

## Activity # 1:

### Székelykeresztúr downtown - Jézuskiálto top (circular route)

#### Description:

Beautiful circular route, leaving from the center of the city. Be careful, because we have to cross the train tracks twice. The climb begins on an easy to identify path, we will leave the first cemetery on our right side, then we will go through a gate, which we must keep closed, the path continues to the right and then turn left and find a steep slope that will take you to the top. Where we can enjoy the beautiful views, to the south we will meet Cristuru Secuiesc, to the northeast we can see Cechești and to the northwest the small Rugănești. Continuing to the right we will find a beautiful esplanade where we can enjoy a beautiful view and a little tempempie. For the descent we will continue the path towards the antennas where we can see the Székelyföld flag, to introduce a little history, (it is the eastern part of Transylvania, Romania, inhabited by the Hungarian minority. It is located in the valleys and hills of the East of the Carpathians. Administratively it is the counties of Harghita, Covasna and some parts of Mureș). Continuing with a left turn to then reach a field of vineyards and then turn left again where we find a last door (which we must keep closed). In order to cross the second cemetery, and we will find a paved road that will take us to the train tracks again and after crossing Căii Ferate street, return to our point of origin

#### Track, information and profile:



More information: <https://www.wikiloc.com/hiking-trails/szekelykeresztur-downtown-jezuskialto-top-circular-route-60611011>



Keresztúr Térségi Mezőgazdászok Egyesülete

A mezőgazdaságban látjuk a jövőt!



Open this route by scanning this QR code from the search bar of the Wikiloc App.

## Activity # 2:

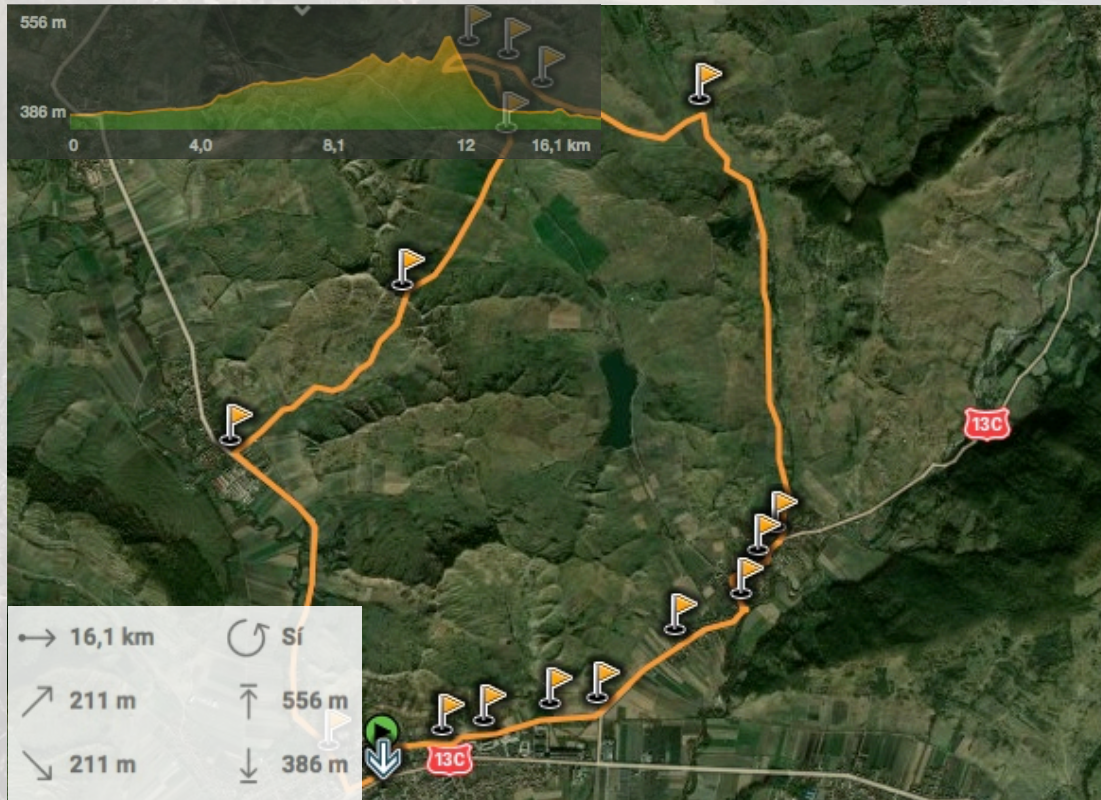
# Circular route around Székelykeresztúr and northern villas by bicycle

### Description:

Our route begins in the center of Székelykeresztúr, we turn left to later take a dirt road, which we will continue for about two kilometers until we reach the road that will take us to the town of Rugonfalva.

Here we will enjoy a beautiful bridge and we will cross the city until the intersection that we will take the path to the left. We will cross mountains around us through an asphalt road where we will enjoy beautiful views both on our right and on the left. Until reaching the small village of Nagykede. Where after crossing it we will take a dirt road until we reach the top of a hill where we will appreciate the views around us of Harghita, we will continue descending to reach the highest point of our route where after a little effort we will enjoy a well-deserved snack and we will see the city of Székelykeresztúr from the front, now we have reached the highest point. So all the remaining road is negative, where we will have to be careful since the road is not in perfect condition but it is very enjoyable. We will meet the town of Csekefalva, to take the road that will take us back to our starting point.

### Track, information and profile:



More information: <https://es.wikiloc.com/rutas-mountain-bike/circular-route-around-szekelykeresztur-and-northern-villas-by-bicycle-60672414>



Keresztúr Térségi Mezőgazdászok Egyesülete

A mezőgazdaságban látjuk a jövőt!



Open this route by scanning this QR code from the search bar of the Wikiloc App.

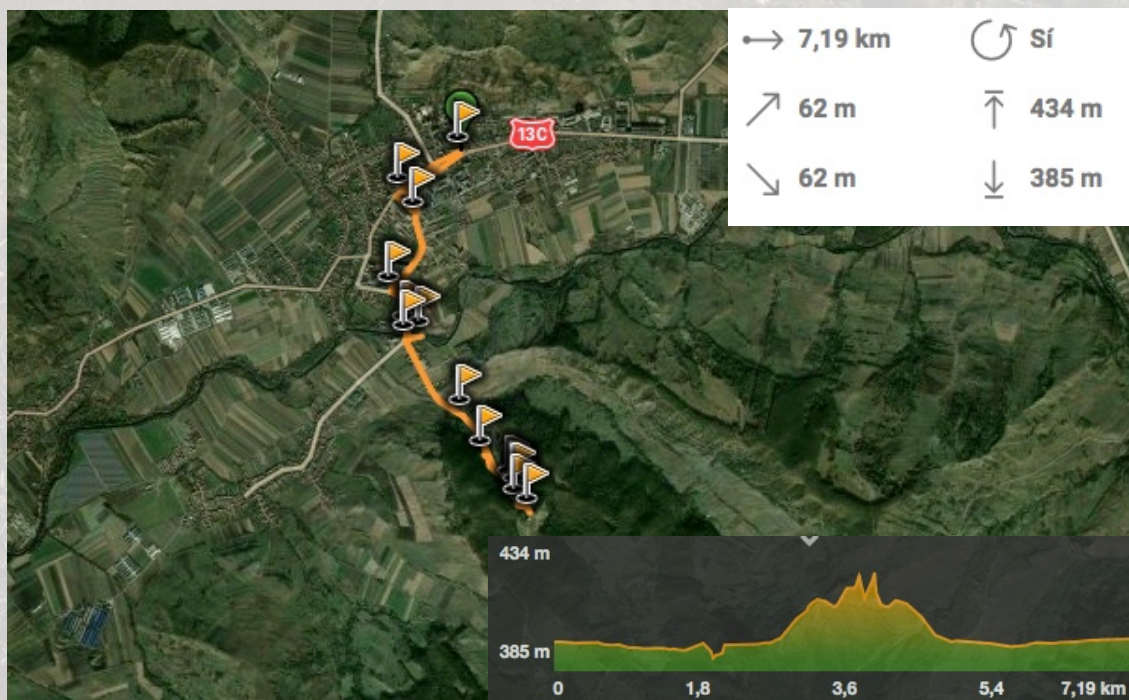
### Activity # 3:

## Székelykeresztúr downtown - Swimming area - Salt pools

### Description:

The route begins in the center of the city, crossing a large part of the main avenue, and then turn left where after a few meters we will find the soccer field that we will leave on the left following the bike lane, at the next intersection we turn to the left (leaving a playground on the right). We will continue until we reach a bridge, where just after passing it, we will see the access to the bathing area following the path. We return to the entry point to continue to the left, where we find some beautiful horses, we will continue straight until we reach the free spa with the therapeutic salt baths, the picnic area and an abandoned house with special charm, where we can enjoy the details technical architects of the place. To then return to our beginning.

### Track, information and profile:



More information: <https://es.wikiloc.com/rutas-senderismo/szekelykeresztur-downtown-swimming-area-salt-pools-60608018>



Keresztúr Térségi Mezőgazdászok Egyesülete

A mezőgazdaságban látjuk a jövőt!



Open this route by scanning this QR code from the search bar of the Wikiloc App.

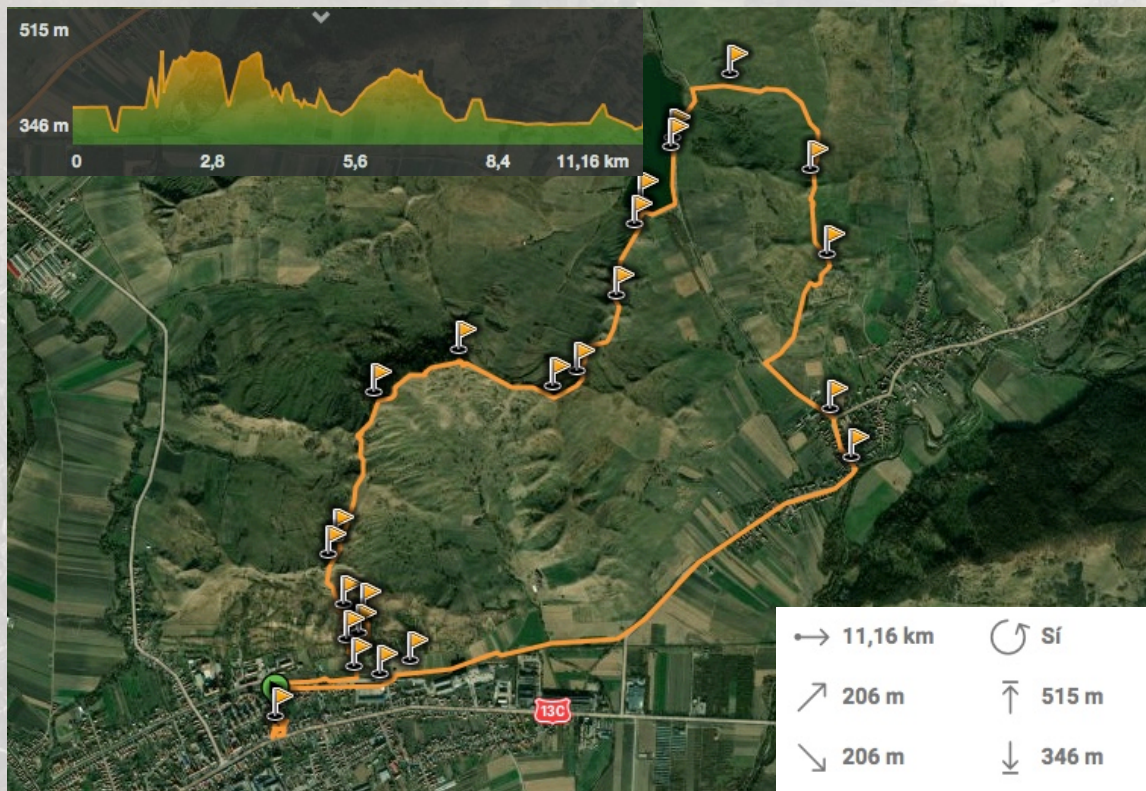
#### Activity # 4:

### Székelykeresztúr downtown - Jézuskiálto top – Rugonfalvi lake (circular route)

#### Description:

The route will begin in the same way as activity 1, but when we reach the top of Jézuskiálto, we will continue straight, heading for the kind of ridge, where we will leave a small village and a forest on the left, this route we did with snow and you can enjoy beautiful views. When we get to get the views of the lake, we can continue along the "ridge" to reach the lake and find it at our feet. After skirting the lake for a bit and eating a snack, we say turn left towards Rugonfalva, where before reaching the town we enjoy the beautiful views of the city's cemetery. A few meters away, the asphalt road begins, which we will continue until we reach an intersection before reaching the crossing of the train tracks, to take a shortcut and thus reach the center of Keresztur again.

#### Track, information and profile:



More information: <https://es.wikiloc.com/rutas-senderismo/szekelykeresztur-downtown-jezuskialto-top-rugonfalvi-lake-circular-route-63668625>



Keresztúr Térségi Mezőgazdászok Egyesülete

A mezőgazdaságban látjuk a jövőt!



Open this route by scanning this QR code from the search bar of the Wikiloc App.

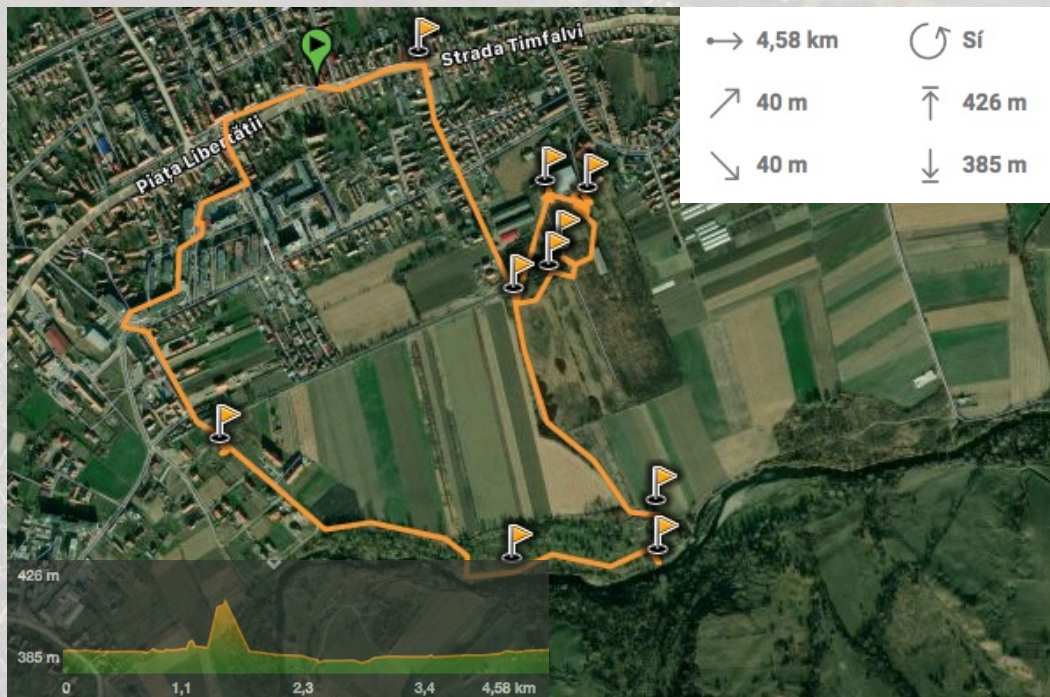
### Activity # 5:

## Székelykeresztúr downtown - Abandoned Factory - Nagy Küküllő river

### Description:

We start in the center of the city to continue straight until we reach the street to turn right, here we will take a path with boulders, where on our left we will see some large warehouses and elements of what was a large food processing factory. For animals, we enter to see the factory and all its parts, where under the responsibility of each one we can enjoy some of the best views of the city through an old tower. After visiting the three warehouses, we return by the same path until we return to the intersection where we turn off, to continue the path until we reach the river, where in spring and summer we can enjoy a picnic and a bath as well, we continue the path leaving the river to the left until we meet again with the city, where we will see the new part of Keresztur, where its growth is planned urbanistically we will be able to enjoy a beautiful and large square.

### Track, information and profile:



More information: <https://www.wikiloc.com/hiking-trails/szekelykeresztur-downtown-abandoned-factory-nagy-kukullo-river-61995006>

## Creators:

Pedro Gil y Alex Vanhoebost

## Gratitude:

To all who have collaborated with his accompaniment in the adventures and photos, especially to: Emmanuel, Neza Jenko, Irina Kane and Niko Hinz.

